











-   Places for People (Low traffic areas)
-  Cycling and Walking Network Plan
-  Local authority cycling network
-  Cycling and walking routes
-  Pop-up cycle lanes
-  A34/A38 cycle routes
-  Local centre improvements
-  Core walking zones
-  Canal towpaths